

2400-2440 DUNDAS STREET WEST

Sun/Shadow Study

October 11th, 2024

Re-issued for ZBA

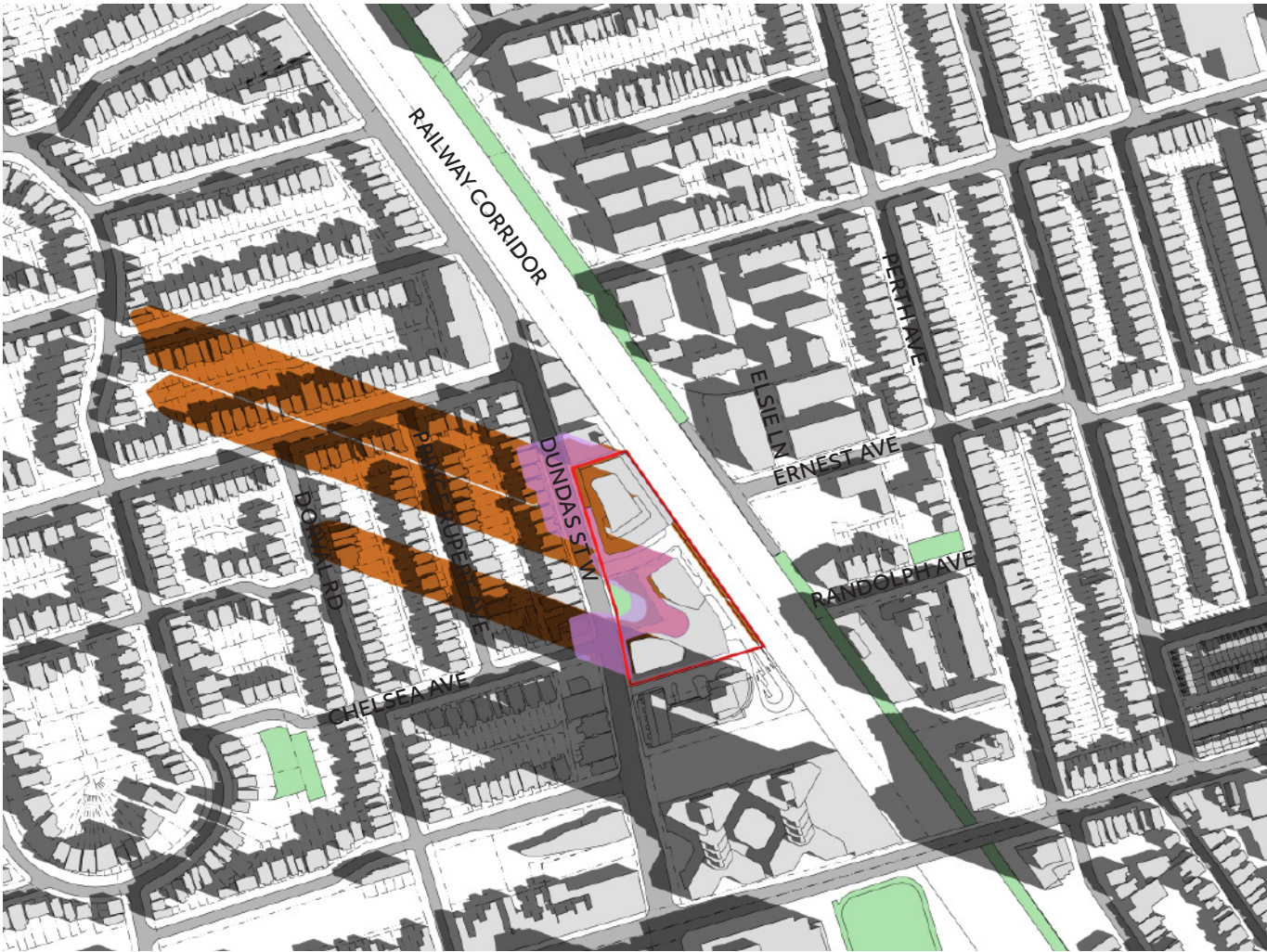
FORA

giannone
petricone
associates




Existing Condition






Proposed Development



Legend

-  SUBJECT SITE
-  APPLICANT PROPOSAL
-  AS-OF-RIGHT SHADOW

-  PARK
-  MASSING
-  ROAD




Existing Condition






Proposed Development



Legend

-  SUBJECT SITE
-  APPLICANT PROPOSAL
-  AS-OF-RIGHT SHADOW

-  PARK
-  MASSING
-  ROAD




Existing Condition






Proposed Development

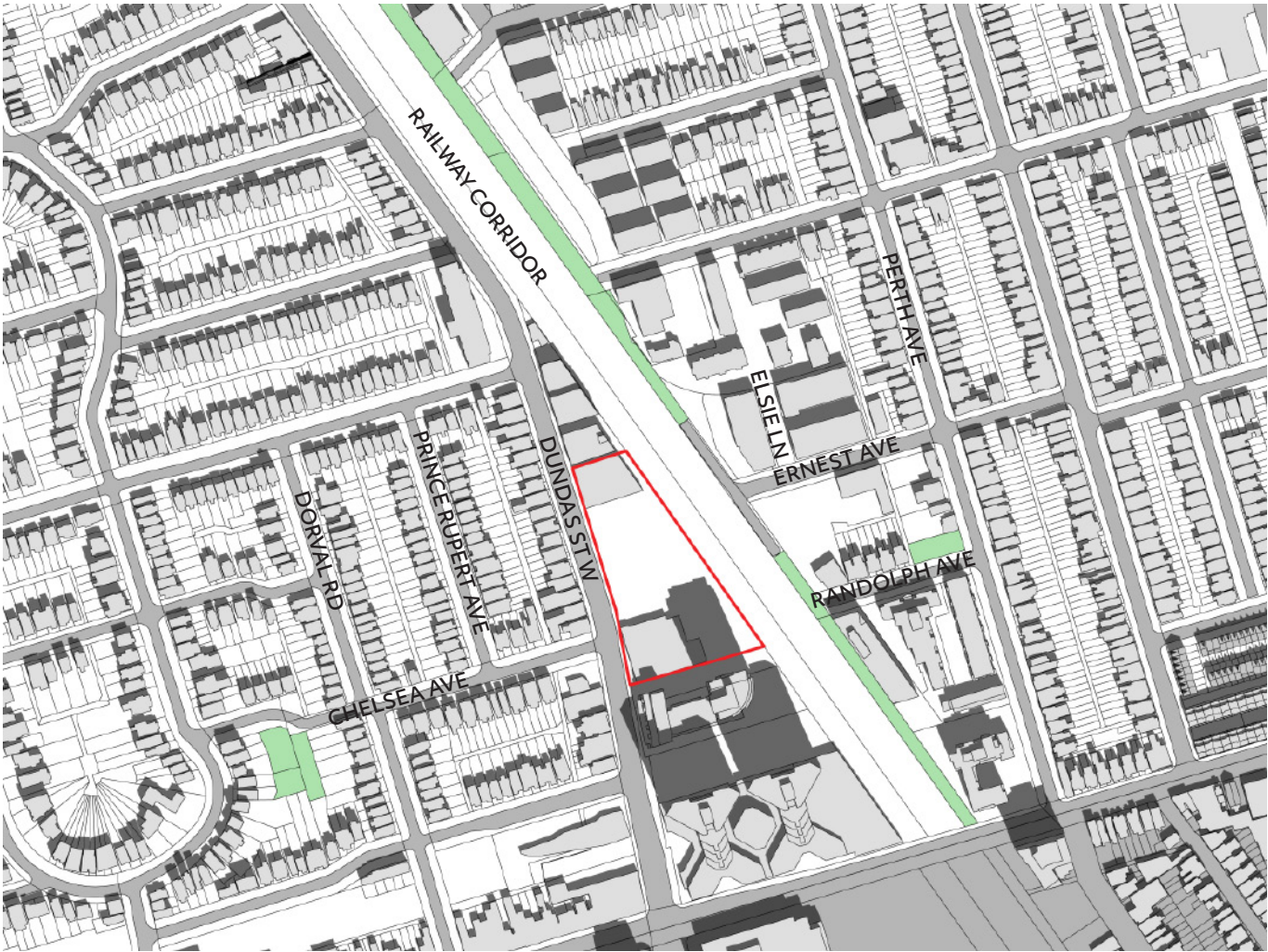


Legend

-  SUBJECT SITE
-  APPLICANT PROPOSAL
-  AS-OF-RIGHT SHADOW

-  PARK
-  MASSING
-  ROAD




Existing Condition






Proposed Development



Legend

-  SUBJECT SITE
-  APPLICANT PROPOSAL
-  AS-OF-RIGHT SHADOW

-  PARK
-  MASSING
-  ROAD




Existing Condition






Proposed Development



Legend

-  SUBJECT SITE
-  APPLICANT PROPOSAL
-  AS-OF-RIGHT SHADOW

-  PARK
-  MASSING
-  ROAD




Existing Condition






Proposed Development



Legend

-  SUBJECT SITE
-  APPLICANT PROPOSAL
-  AS-OF-RIGHT SHADOW

-  PARK
-  MASSING
-  ROAD




Existing Condition






Proposed Development



Legend

-  SUBJECT SITE
-  APPLICANT PROPOSAL
-  AS-OF-RIGHT SHADOW

-  PARK
-  MASSING
-  ROAD




Existing Condition






Proposed Development



Legend

-  SUBJECT SITE
-  APPLICANT PROPOSAL
-  AS-OF-RIGHT SHADOW

-  PARK
-  MASSING
-  ROAD




Existing Condition





Proposed Development



Legend

-  SUBJECT SITE
-  APPLICANT PROPOSAL
-  AS-OF-RIGHT SHADOW

-  PARK
-  MASSING
-  ROAD




Existing Condition






Proposed Development



Legend

-  SUBJECT SITE
-  APPLICANT PROPOSAL
-  AS-OF-RIGHT SHADOW

-  PARK
-  MASSING
-  ROAD




Existing Condition






Proposed Development



Legend

-  SUBJECT SITE
-  APPLICANT PROPOSAL
-  AS-OF-RIGHT SHADOW

-  PARK
-  MASSING
-  ROAD




Existing Condition






Proposed Development



Legend

-  SUBJECT SITE
-  APPLICANT PROPOSAL
-  AS-OF-RIGHT SHADOW

-  PARK
-  MASSING
-  ROAD




Existing Condition





Proposed Development



Legend

-  SUBJECT SITE
-  APPLICANT PROPOSAL
-  AS-OF-RIGHT SHADOW

-  PARK
-  MASSING
-  ROAD




Existing Condition






Proposed Development



Legend

-  SUBJECT SITE
-  APPLICANT PROPOSAL
-  AS-OF-RIGHT SHADOW

-  PARK
-  MASSING
-  ROAD




Existing Condition






Proposed Development



Legend

-  SUBJECT SITE
-  APPLICANT PROPOSAL
-  AS-OF-RIGHT SHADOW

-  PARK
-  MASSING
-  ROAD




Existing Condition






Proposed Development



Legend

-  SUBJECT SITE
-  APPLICANT PROPOSAL
-  AS-OF-RIGHT SHADOW

-  PARK
-  MASSING
-  ROAD




Existing Condition






Proposed Development



Legend

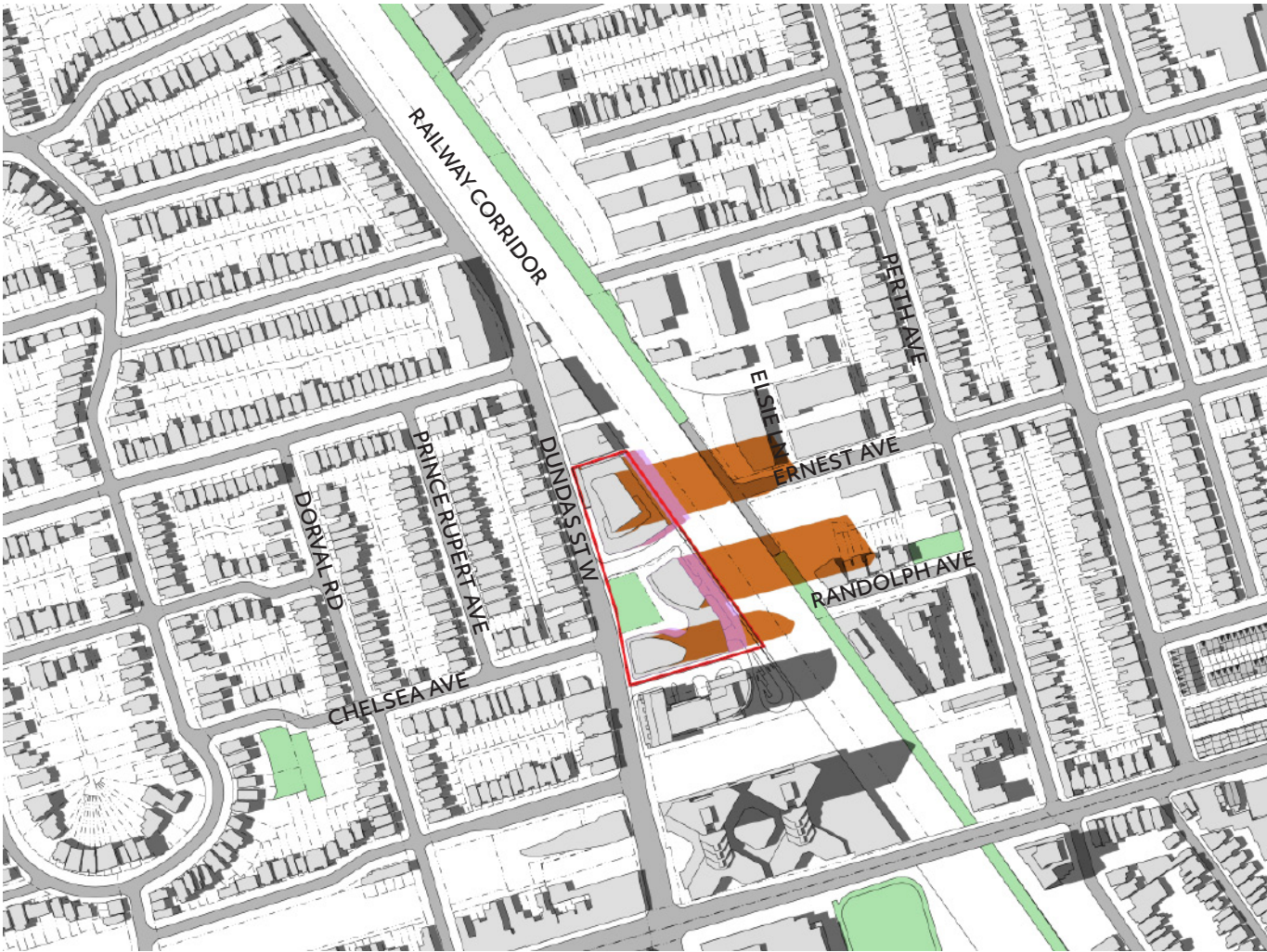
-  SUBJECT SITE
-  APPLICANT PROPOSAL
-  AS-OF-RIGHT SHADOW

-  PARK
-  MASSING
-  ROAD




Existing Condition






Proposed Development



Legend

-  SUBJECT SITE
-  APPLICANT PROPOSAL
-  AS-OF-RIGHT SHADOW

-  PARK
-  MASSING
-  ROAD




Existing Condition






Proposed Development



Legend

-  SUBJECT SITE
-  APPLICANT PROPOSAL
-  AS-OF-RIGHT SHADOW

-  PARK
-  MASSING
-  ROAD




Existing Condition






Proposed Development



Legend

-  SUBJECT SITE
-  APPLICANT PROPOSAL
-  AS-OF-RIGHT SHADOW

-  PARK
-  MASSING
-  ROAD